

**List of Designated evacuation shelter and Designated Emergency Evacuation Sites**

○ : Yes to evacuate   × : No to evacuate   - : Open depending on the situation  
 \*The "designated evacuation area" in Matsumoto city also serves as the "designated emergency evacuation area".

Name	Address	Types of disasters covered		Name	Address	Types of disasters covered	
		Sediment disaster				Sediment disaster	
① Glen Park Sawando	4144-17, Azumi	○		⑦ Bandokoro Athletic Ground	3974-7, Azumi	○	
② Shirahone Onsen Information Center and Rest Area	4197-16, Azumi	×		⑧ Shirahone Athletic Ground	Azumi-Shirahone	×	
③ Norikura Tourist Center	4306-5, Azumi	○		⑨ Norikura Tourist Center Parking Lot	4306-5, Azumi	×	
④ Norikura Nursery School	4017-7, Azumi	×		⑩ Sawando Parking Lot (parking lot No.1)	4157, Azumi	×	
⑤ Norikura Gymnasium	4017-4, Azumi	○		⑪ Sawando Parking Lot (parking lot No.2)	4161-1, Azumi	×	
⑥ Onogawa Elementary School and Onogawa Junior High School	3886-1, Azumi	○		⑫ Sawando Parking Lot (parking lot No.3)	4161-2, Azumi	○	
				⑬ Sawando Parking Lot (parking lot No.4)	4144-18, Azumi	×	

**Legend**

**Sediment disaster warning area**

**Steep slope collapse**  
 - Warning area (yellow dashed line)  
 - Special warning area (orange solid line)

**Debris flow**  
 - Warning area (yellow dashed line)  
 - Special warning area (orange solid line)

**Landslide**  
 - Warning area (red dashed line)

**Designated evacuation shelter**  
 A facility that is established when residents who have evacuated due to the risk of a disaster stay as long as necessary until the risk of a disaster disappears, or when residents who have become unable to return to their homes due to a disaster stay temporarily

**Designated emergency evacuation sites**  
 A place of refuge to escape the danger of a disaster if it occurs or is likely to occur

**Transportation:**  
 - Expressway (purple line)  
 - National route (blue line with 'N')  
 - Prefectural route (blue line with 'P')  
 - Railway (JR) (black line with cross-ticks)  
 - Railway (Private railway) (black line with cross-ticks)  
 - Rivers and water areas (blue line)

**Active faults:**  
 - Active fault (reliable location) (red dashed line)  
 - Active fault (location uncertain) (red dashed line with dots)  
 - Active Fault (Subsurface) (red dotted line)  
 - Estimated active fault (black dashed line)  
 - Flexural deformation (red arrow)

**What is a sediment disaster?**

Sediment disasters are steep slope collapse, debris flows, and landslides. They occur in steep mountains, cliffs, and mountain streams.

**Steep slope collapse**

A phenomenon in which a slope suddenly collapses due to the loosening of the ground caused by rain or earthquakes.



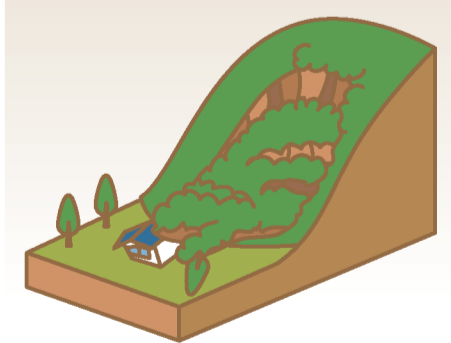
**Debris flow**

A phenomenon in which earth and sand constituting mountains or rivers are violently swept away together with a large amount of water generated by heavy rain.



**Landslide**

The phenomenon of a large amount of soil mass sliding down a slope due to the influence of underground water.



**Premonitory phenomenon of sediment disaster**

Before a sediment disaster occurs, there may be a sign. If you live near a steep slope or a mountain stream on a cliff, please evacuate immediately if you feel danger due to a warning phenomenon. In that case, please let the neighbors know. After securing safety, contact the city and provide disaster information.

**Steep slope collapse**

- Pebbles are falling
- Water springs from the cliff
- Cracks on the cliff




**Debris flow**

- Hear a noise from a mountain
- Water becomes muddy and driftwood mixes
- The water level of the river drops even though it continues to rain



**Landslide**

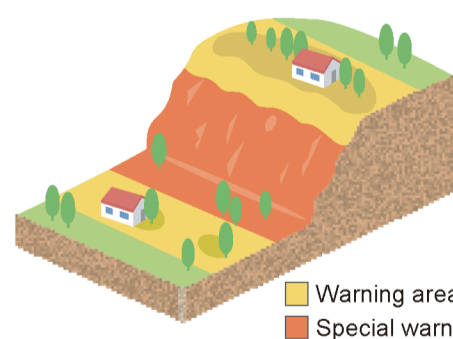
- Cracks on the ground
- The ground is depressed or raised
- The water in the swamps and wells becomes muddy
- Water blows out from the slope



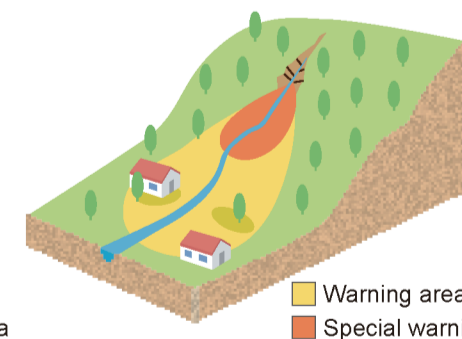
**About Sediment Disaster Warning Areas**

Based on the Sediment Disaster Prevention Act, Nagano prefecture has designated the Sediment Disaster Warning Area as the area that needs attention to the sediment disaster. Sediment disaster warning areas are uniformly designated focusing on the form of slope. The designation as a sediment disaster warning area does not indicate the risk of a sediment disaster directly.

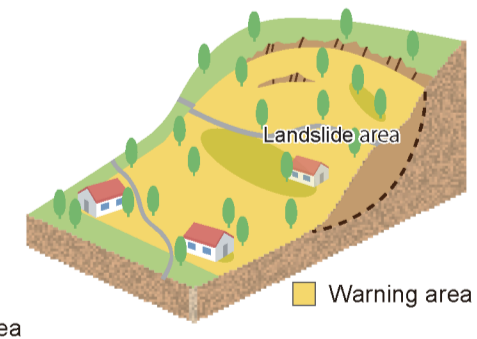
**Steep slope collapse**



**Debris flow**



**Landslide**



**Sediment disaster warning area**

Sediment hazard areas (yellow zone)

**Sediment disaster special warning area**

Sediment disaster warning areas where there is a risk of damage to buildings and significant harm to residents (red zone)

**Measures in Real Estate Brokerage**

In a restricted area, when a building lots and buildings business operator buys or sells the building lot or building, it is obligatory for the building lots and buildings business operator to explain important matters to the effect that the building lot or building is within the restricted area.

**Establishment of a warning and evacuation system**

A warning and evacuation system will be established so that disaster information can be transmitted and evacuation can be done quickly. (Matsumoto City)

**Structural regulation of buildings**

The building is confirmed whether the structure of the building is safe or not. (Matsumoto City)

**Permit system for specific development activities**

Development activities for the sale of residential land and the construction of facilities for persons requiring special consideration are permitted only if they comply with the standards. (Nagano Prefecture)

**Recommendation of Relocation of Buildings**

Recommendations to relocate, etc. are made to owners of buildings that are likely to be significantly damaged. (Nagano Prefecture)