

2011 1/1 0:0 -- 2011 12/31 23:59

2011C-1

2011/10/05
M5.4 M5.2

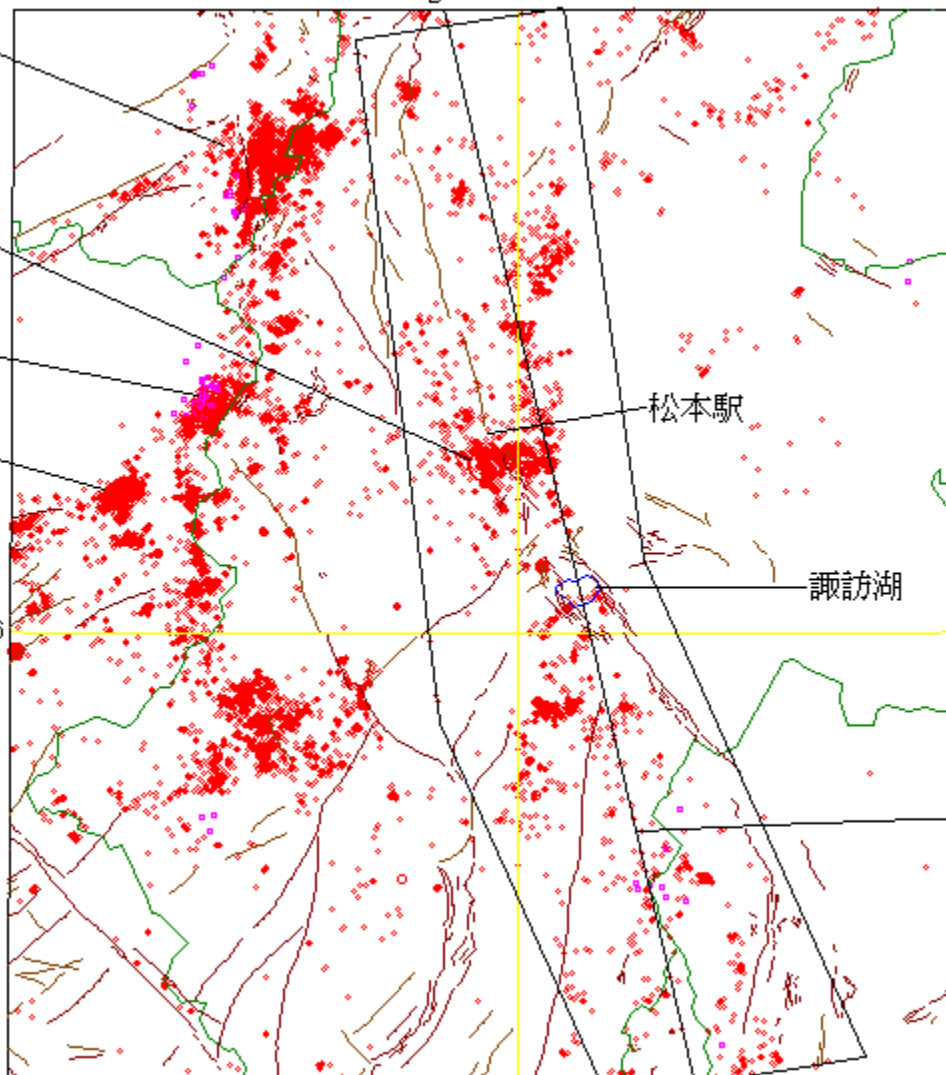
長野県中部の地震

2011/06/30 08:16
36.189N 137.955E
Dep. 4km M5.4 M5.1

2011/03/11 M4.7
2011/03/21 M4.8

2011/02/27
M5.0 M5.5

36




138


A

M: $\mu-1 \leq 5.9$

M マグニチュード



DEPTH 震源の深さ

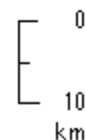


断層

緯線・経線

県境

月別推移は
2011C-2図へ



N= 14523

