


2017 1/1 0.0 -- 2017 12/31 24.0

2017W-1

M: u-2 <=> 5.9

M マグニチュード



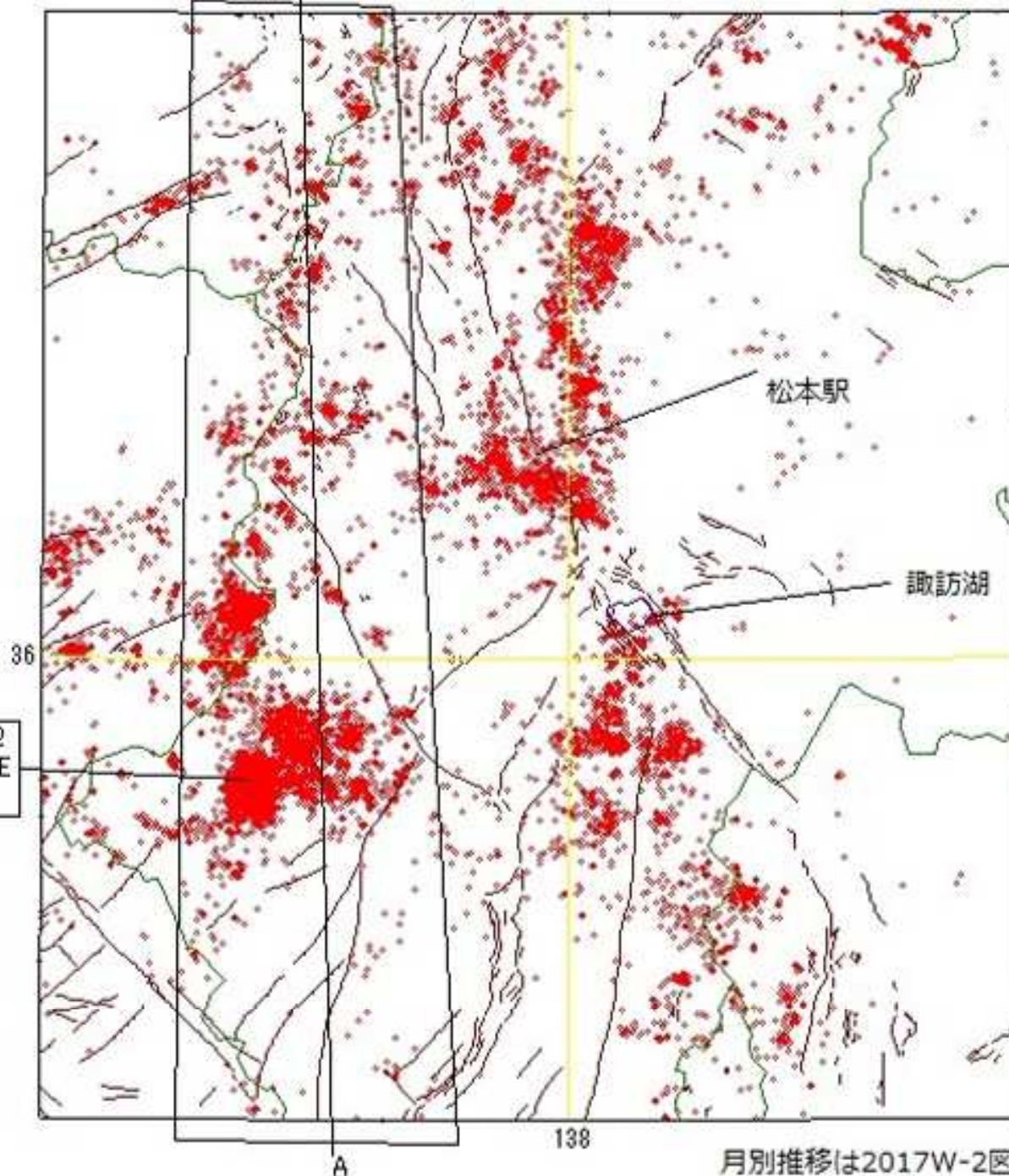
DEPTH 震源の深さ




断層

緯線・経線

県境



2017/06/25 07:02
35.868N 137.587E
Dep. 7km M 5.6



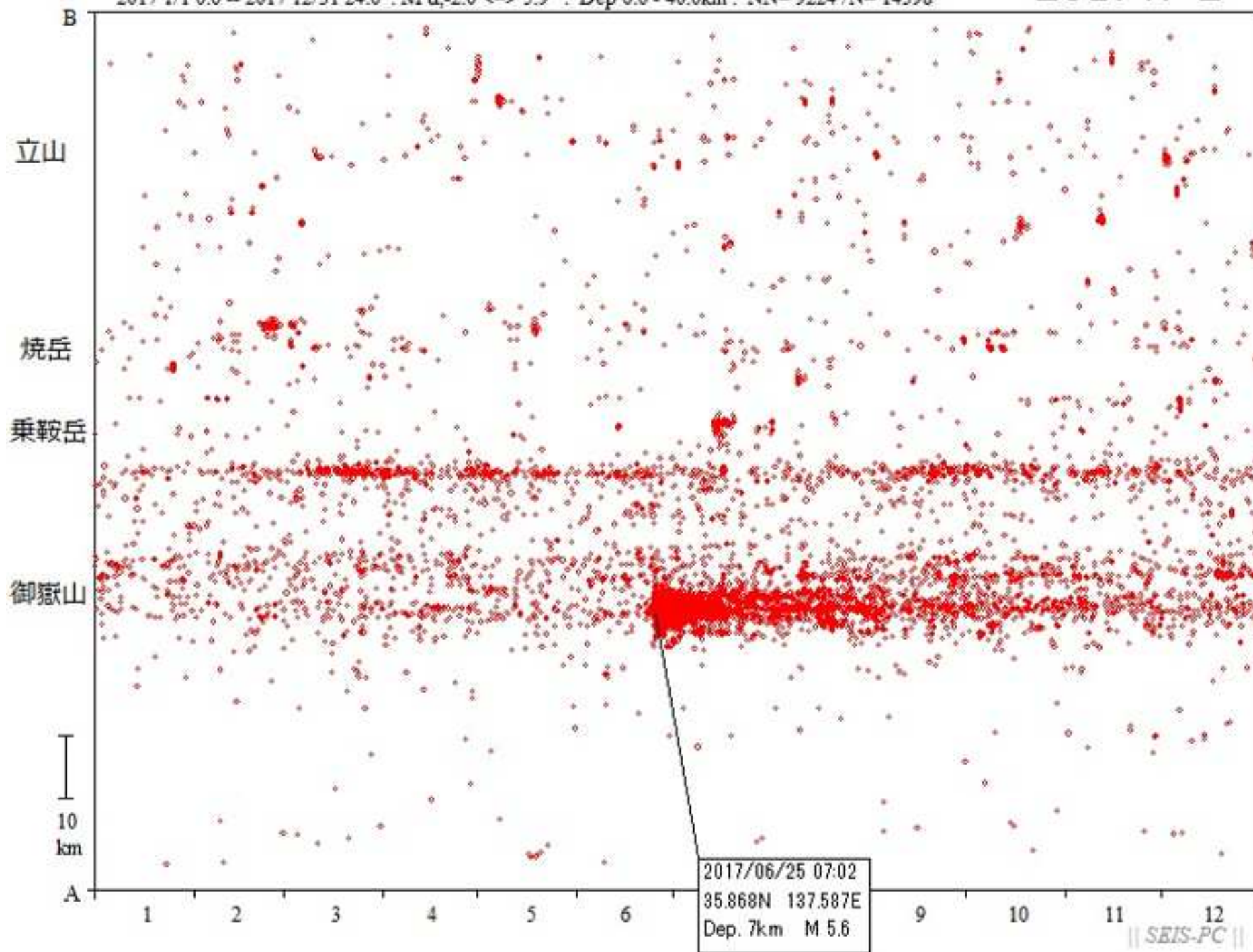
N= 14398

月別推移は2017W-2図へ

// SEIS-PC //

2017W-2

2017 1/1 0:0 - 2017 12/31 24:0 : $M_u, -2.0 \leq 5.9$: Dep 0.0 - 40.0km : NN= 9224 /N= 14398



2017/06/25 07:02
35.868N 137.587E
Dep. 7km M 5.6

|| SEIS-PC ||