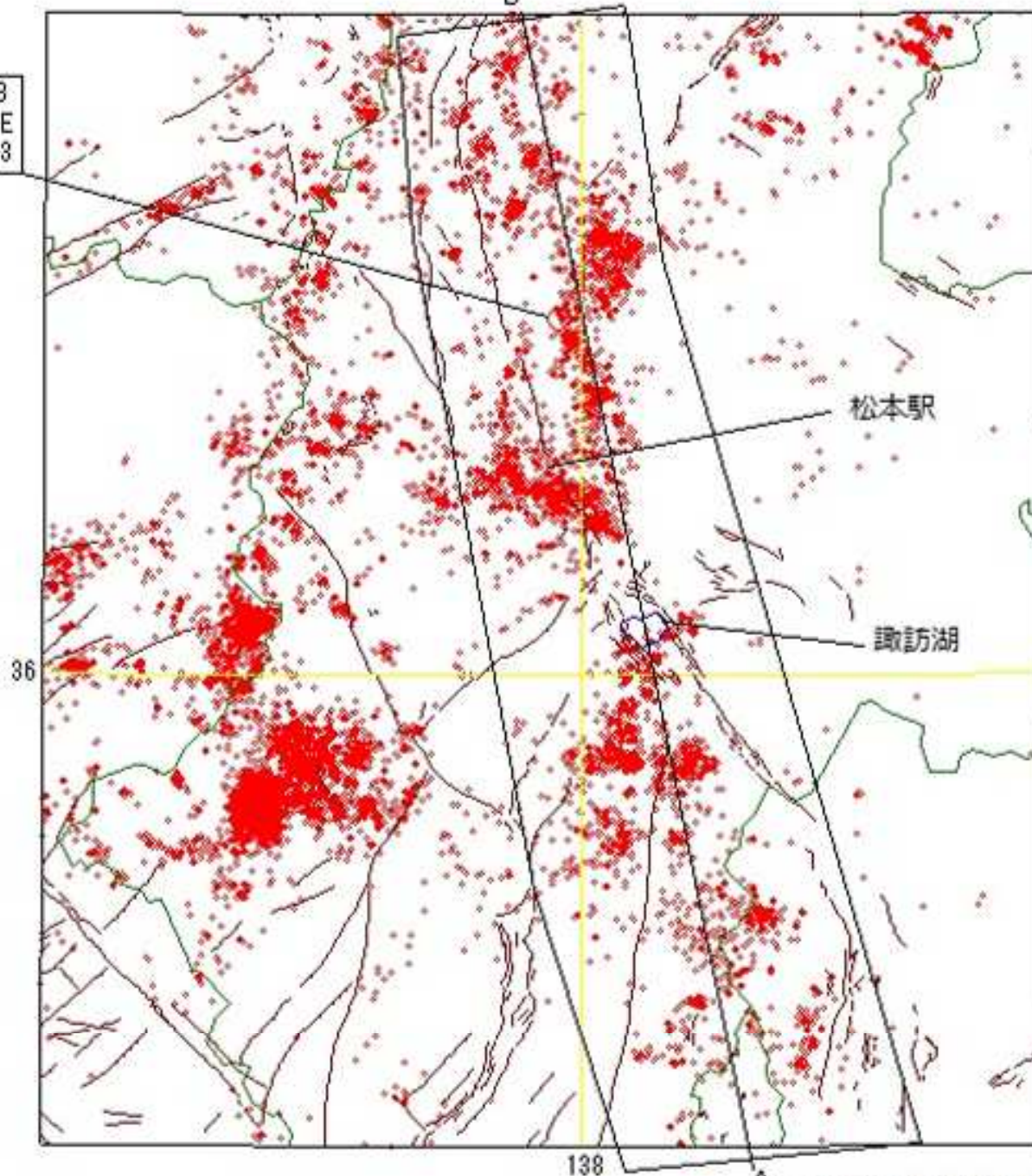


2017 1/1 0:0 — 2017 12/31 24:0


2017C-1

2017/12/06 00:13
36.377N 137.973E
Dep. 10km M 5.3

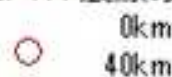


M: u-2 <=> 5.9

M マグニチュード




DEPTH 震源の深さ



断層

緯線・経線

県境



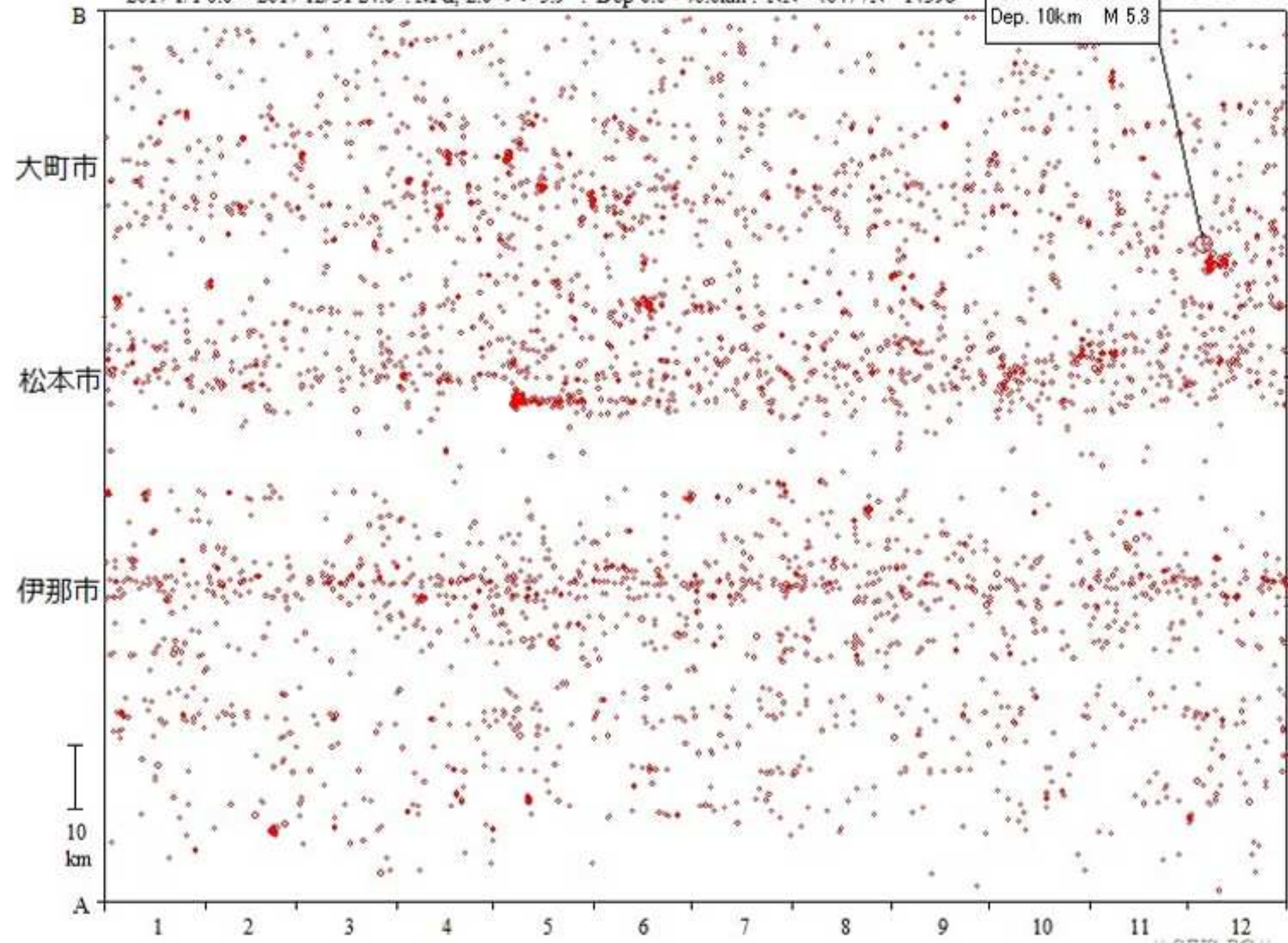
N= 14398

月別推移は2017C-2図へ! SEIS-PC //

2017/12/06 00:13
36.377N 137.979E
Dep. 10km M 5.3

2017C-2

2017 1/1 0:0 - 2017 12/31 24:0 : $M_u, -2.0 \leq 5.9$: Dep 0.0 - 40.0km : NN= 4047 /N= 14398



10
km

|| SEIS-PC ||